














## LEGEND

	Ranger Station/ Visitor Center Phone: (408) 268-8220		Two Lane Paved Road
	Restrooms		Footpath (hiking only)
	Public Telephone		Pedestrian/Equestrian
	Parking		Pedestrian/Equestrian/Bicycle
	No Parking		Pedestrian/Equestrian/Bicycle
	Picnic Area		Anza Trail
	Equestrian Staging		Bay Area Ridge Trail
	Water Trough		Pedestrian/Equestrian/Horsecart
	Fire Station		Pedestrian/Equestrian/ Horsecart/Bicycle
	No Swimming		Elevation Contours (feet)
	Non-Motorized Boating Only		Trail Distance (miles)
	Horseshoes		Creek
	MROSD		Private Property
	Mid-Peninsula Regional Open Space District		Other Public Lands
			Gate
			Mine/Point of Historical Interest
			Peninsula Open Space Trust

